

PC 10/11/12
#8
(3 pages)

DEVELOPMENT SERVICES DEPARTMENT

COUNTY OF EL DORADO

<http://www.edcgov.us/devservices>



PLACERVILLE OFFICE:
2850 FAIRLANE COURT PLACERVILLE, CA 95667
BUILDING (530) 621-5315 / (530) 622-1708 FAX
bldgdept@edcgov.us
PLANNING (530) 621-5355 / (530) 642-0508 FAX
planning@edcgov.us

LAKE TAHOE OFFICE:
3368 LAKE TAHOE BLVD. SUITE 302
SOUTH LAKE TAHOE, CA 96150
(530) 573-3330
(530) 542-9082 FAX
tahoebuild@edcgov.us

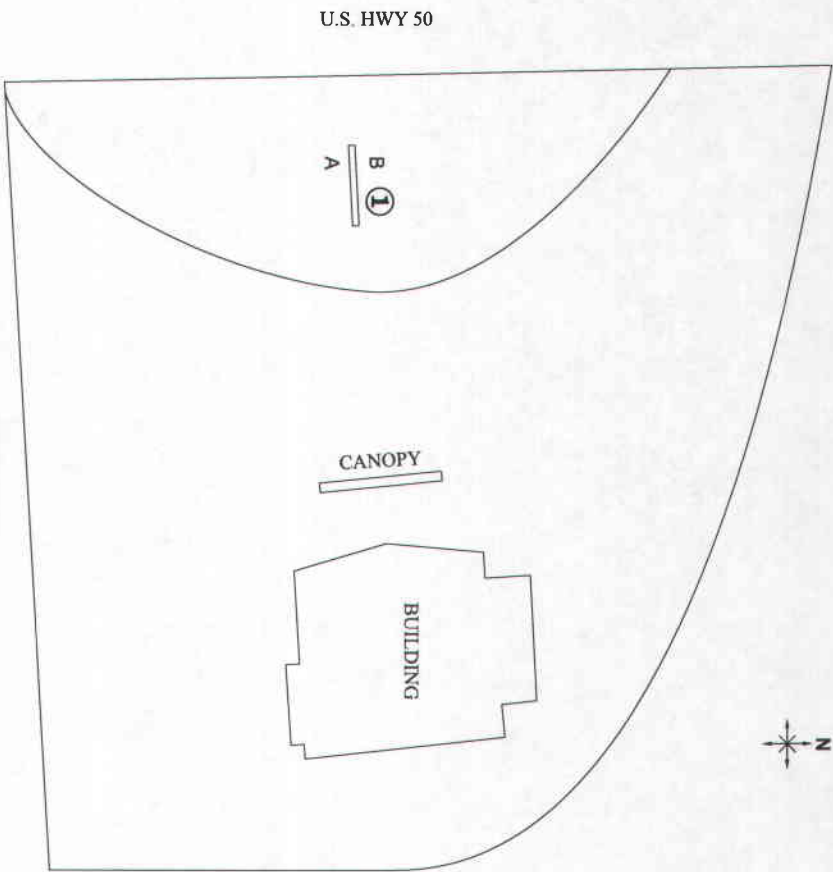
MEMORANDUM

TO: El Dorado County Planning Commission
FROM: Tom Purciel, Associate Planner *TP*
DATE: October 9, 2012
SUBJECT: DR12-0003/Meyers Roadrunner Gas Station
Revised Sign Plan (Exhibit E)

The project sign plan ("Exhibit E") has been revised. Please replace the old site plan with the new one dated October 8, 2012.

REVISED EXHIBIT E 10-8-12

12 OCT -8 PM 4: 09
 RECEIVED
 PLANNING DEPARTMENT



SITE PLAN
 SCALE: 1/32" = 1'-0"

SANTA FE RD.

CANOPY

BUILDING

A B 1



EXISTING SITE

PROPRIETARY INFORMATION. The information disclosed in this document, including all drawings, designs and related materials, is the valuable and proprietary information of Sign Development Inc. It is provided solely for the purpose of evaluation for purchase and, without the express written authorization of Sign Development Inc., may not be reproduced, copied, disseminated, or otherwise used in any form or by any means, including electronic, mechanical, photocopying and other proprietary rights to the document, including all design, manufacturing, reproduction, use, and sales rights thereof. © 2011 SIGN DEVELOPMENT INC.

CUSTOMER APPROVAL

SIGN AND PRINT FULL NAME _____

DATE _____

NO. H9870

DATE: 07.30.10DB
 REV: 03.23.12BA 05.16.12BA 10.01.12BA 10.08.12BA

PAGE: 1 OF 2

PRELIMINARY



Sign Development Inc.

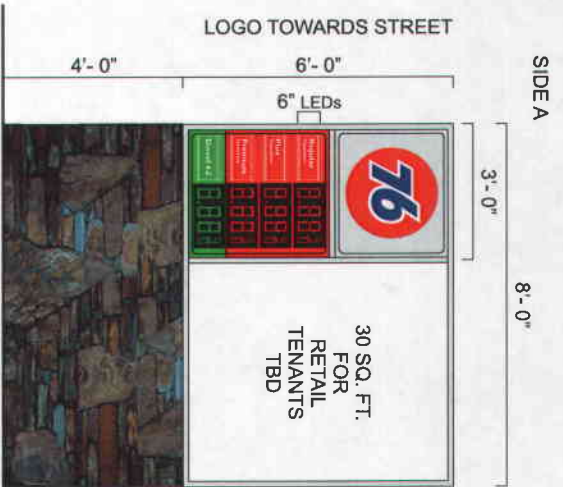
Upland, CA 91786 (909) 920-5535



2933 US HWY. 50
 SOUTH LAKE TAHOE, CA 96150

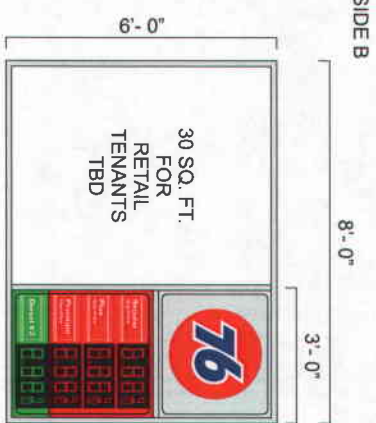
REVISED 10.01.12
 PER COUNTY PLANNING CONDITIONS
 NEW 48 SQ. FT. MONUMENT SIGN
 18 SQ. FT. PRICE/ID
 30 SQ. FT. RETAIL
 NATURAL STONE BASE

12 OCT -8 PM 4:09
 RECEIVED
 PLANNING DEPARTMENT

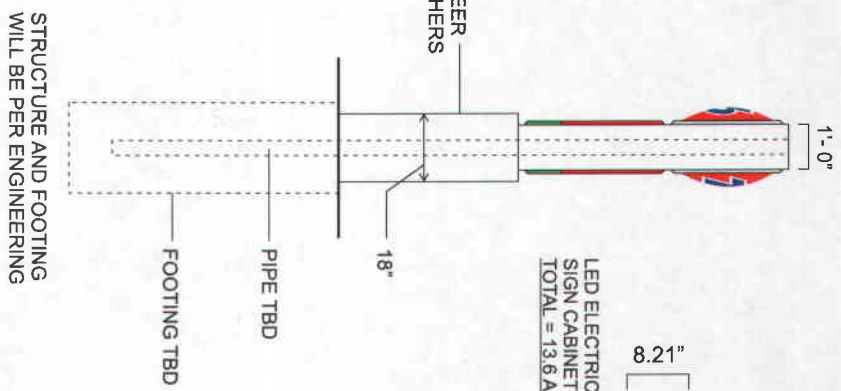


① NEW 6' x 8' INTERNALLY ILLUMINATED PRICE/ID MONUMENT SIGN WITH NATURAL STONE BASE

SCALE: 3/8" = 1'-0"



SIDE VIEW



LED ELECTRICAL REQUIREMENT = 7.6 AMPS
 SIGN CABINET ELECTRICAL REQUIREMENT = 6 AMPS
 TOTAL = 13.6 AMPS

PRELIMINARY

PROPRIETARY INFORMATION. The information disclosed in this document, including all drawings, designs and related materials, is the valuable and proprietary information of Sign Development Inc. It is provided solely for the purpose of evaluation for purchase and, without the express written authorization of Sign Development Inc., may not be disclosed or duplicated, in whole or in part, for any reason. Sign Development Inc. expressly reserves all patent, trademark, copyright, and other intellectual property rights in and to the design, manufacturing, reproduction, use, and sales rights therein. © 2011 SIGN DEVELOPMENT INC.

CUSTOMER APPROVAL

SIGN AND PRINT FULL NAME _____

DATE _____

NO. H9870

DATE: 07.30.10DB
 REV: 03.23.12BA 05.16.12BA 10.01.12BA 10.08.12BA

PAGE: 2 OF 2



2933 US HWY. 50
 SOUTH LAKE TAHOE, CA 96150



Sign Development Inc.

Upland, CA 91786 (909) 920-5535