

Serrano Village K-5, Phase 2
Planned Development No. PD10-0002/Tentative Map No. TM10-1496

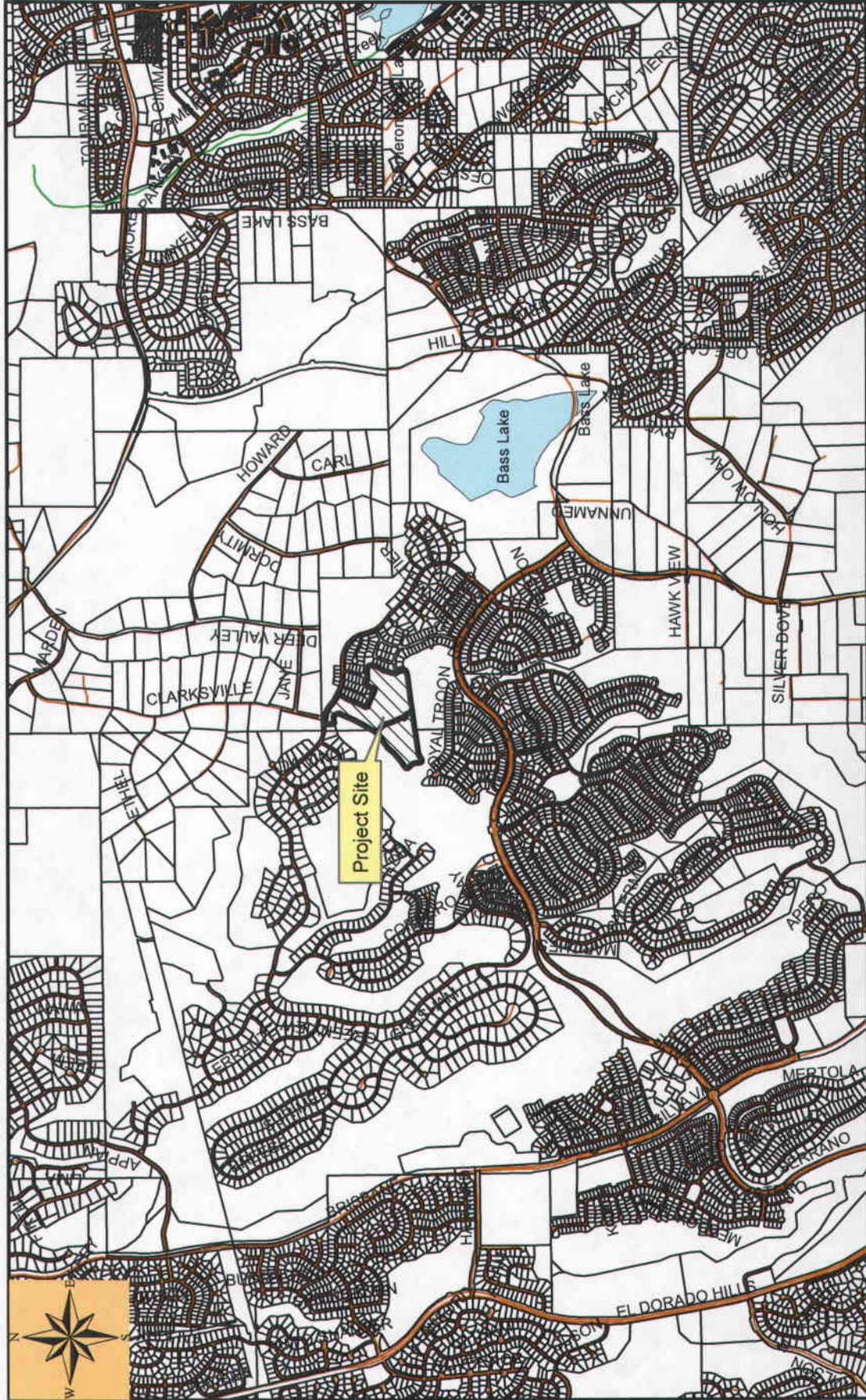


Exhibit A- Location Map

Map prepared by:
M&J Planning
El Dorado County
Development Services-Planning

POR. SECS. 30, & 31, T.10N., R.9E., M.D.M. & POR. SECS. 25, & 26, T.10N., R.8E., M.D.M.
 SERRANO NORTH UPLANDS UNIT NO. 2

123:37



J - 60

Assessor's Map Bk. 123 - Pg. 37
 County of El Dorado, CA

Rev. 8/16/2007

Acresages Are Estimates

THIS MAP IS NOT A SURVEY. It is prepared by the El Dorado Co Assessor's office for assessment purposes only. Area calculations and characteristics are not guaranteed. Users should verify items with the appropriate authority.

EXHIBIT B

Serrano Village K-5, Phase 2
Planned Development No. PD10-0002/Tentative Map No. TM10-1496

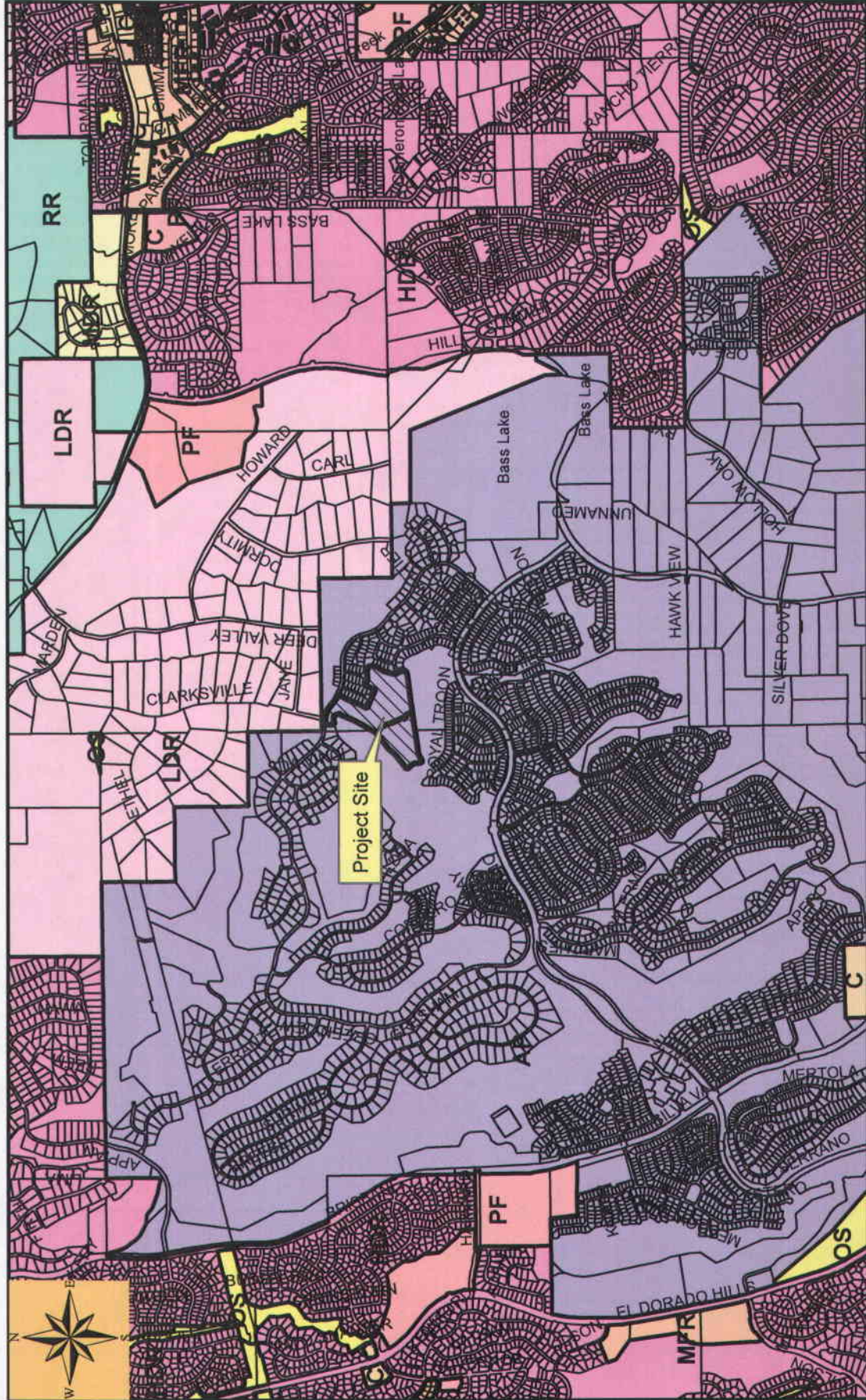


Exhibit C- General Plan Land Use Map

Map prepared by
Maj Sabalana
El Dorado County
Development Services-Planning

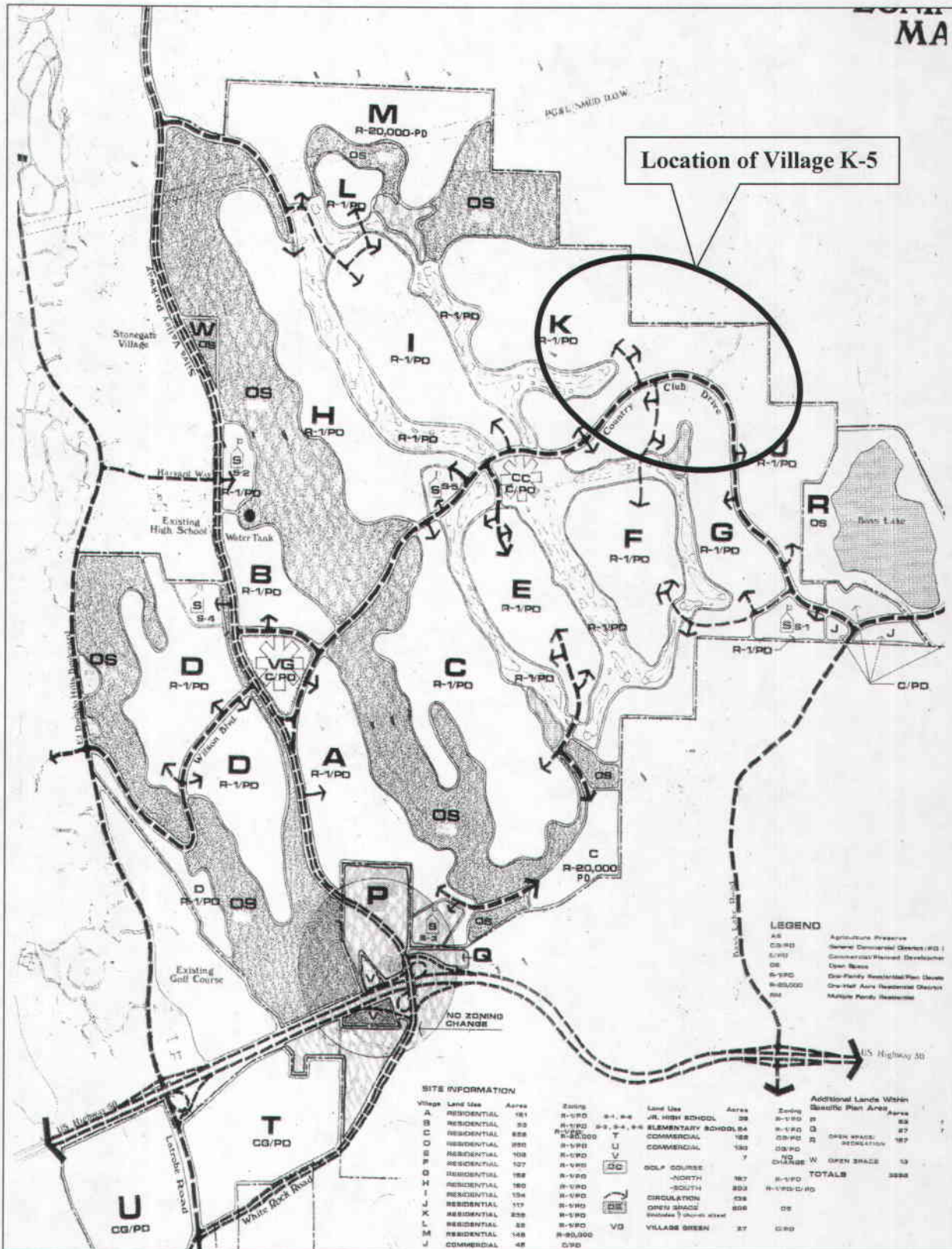


Exhibit D-EI Dorado Hills Specific Plan- Zone Map

Serrano Village K-5, Phase 2
Planned Development No. PD10-0002/Tentative Map No. TM10-1496

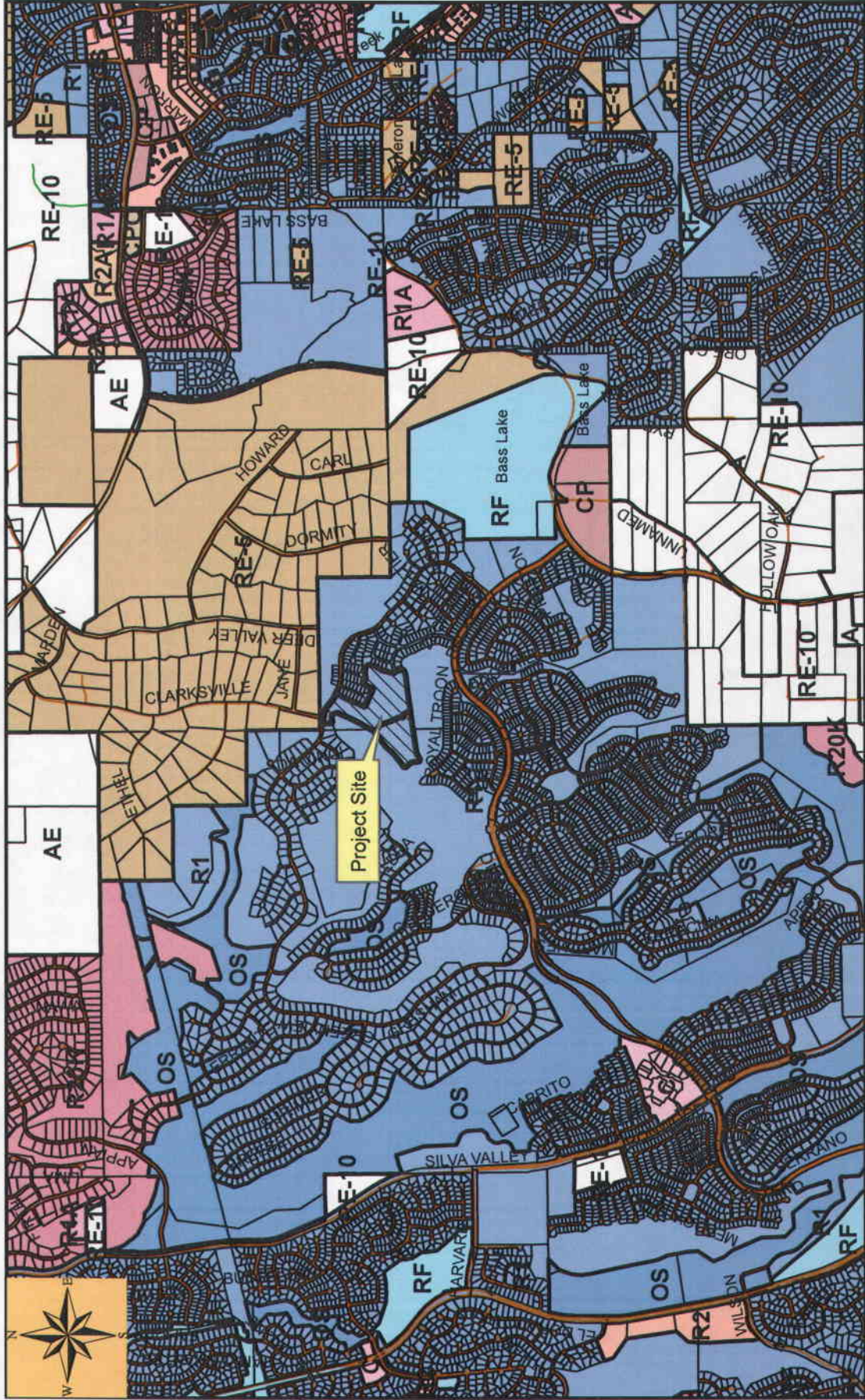


Exhibit E- Zoning Map

Map prepared by:
Mel Paulina
El Dorado County
Development Services-Planning