

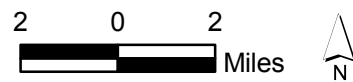


### Legend

-  Highway
-  OWMP Boundary
-  Urban Areas
-  Forest Service Boundary
-  Blue oak-foothill pine
-  Blue oak woodland
-  Valley oak woodland
-  Montane hardwood
-  Montane hardwood-conifer

Source: California Fire and Resource Assessment Program (FRAP); El Dorado County



Date: 11/13/06

**Preliminary Draft  
Subject to revision.**

OAK WOODLAND HABITAT

