


STATE OF CALIFORNIA - DEPARTMENT OF TRANSPORTATION
Caltrans

NOTES:
 1. UTILITIES CALLOUTS ARE TO TOP OF UTILITY.
 2. NOT ALL UTILITIES ARE SHOWN.

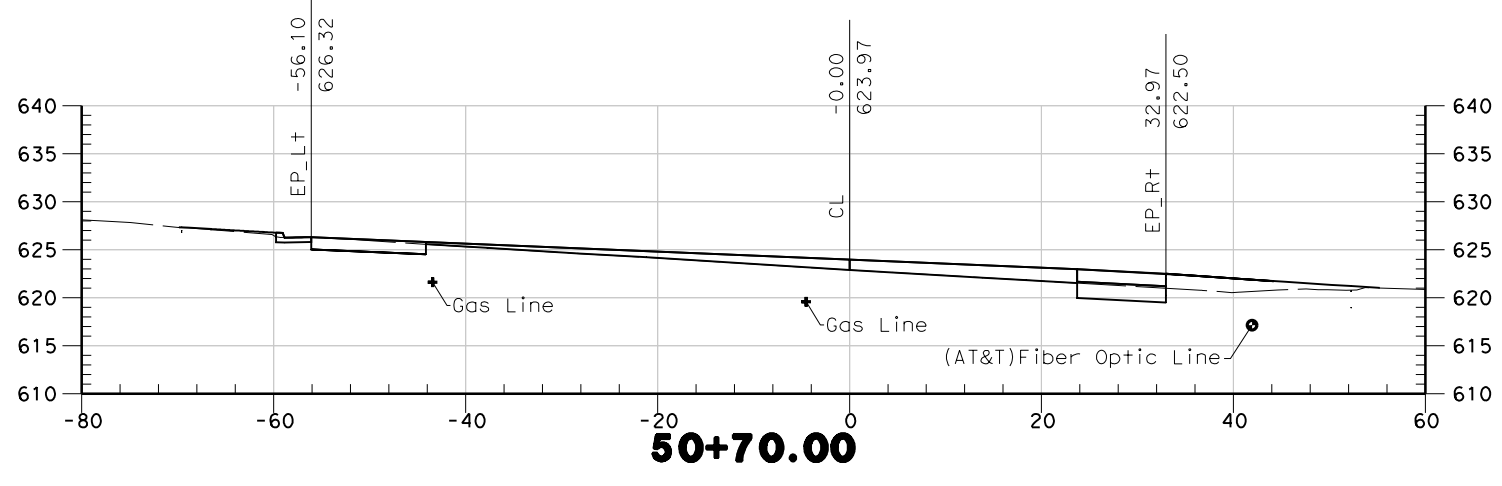
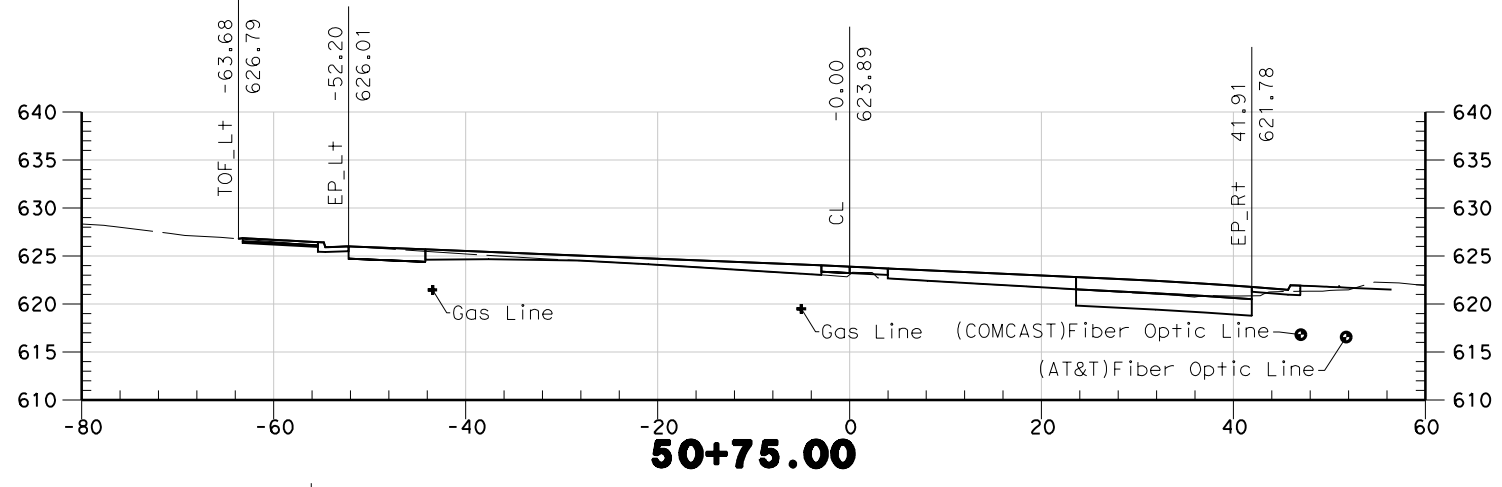
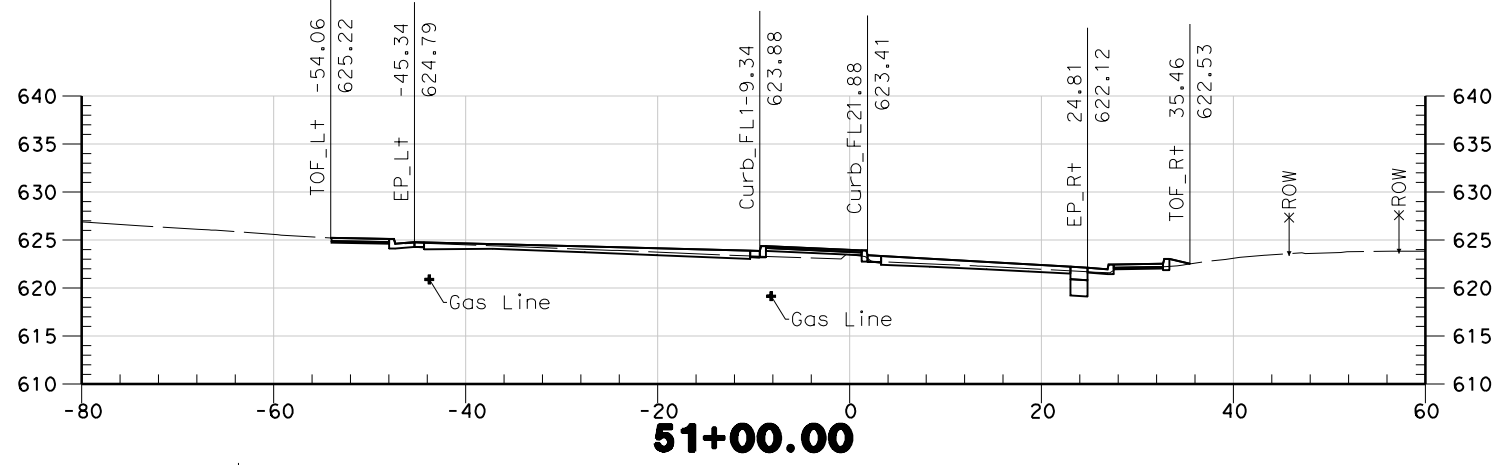
"S1" LINE

Dist	COUNTY	ROUTE	POST MILES TOTAL PROJECT	SHEET No.	TOTAL SHEETS
REGISTERED CIVIL ENGINEER			DATE		
PLANS APPROVAL DATE					
<small>THE STATE OF CALIFORNIA OR ITS OFFICERS OR AGENTS SHALL NOT BE RESPONSIBLE FOR THE ACCURACY OR COMPLETENESS OF SCANNED COPIES OF THIS PLAN SHEET.</small>					



SCALE: 1"=20'

Sta. "S1" 50+70 to Sta. "S1" 51+00



STATE OF CALIFORNIA - DEPARTMENT OF TRANSPORTATION
Caltrans

NOTES:
 1. UTILITIES CALLOUTS ARE TO TOP OF UTILITY.
 2. NOT ALL UTILITIES ARE SHOWN.

"S1" LINE

Dist	COUNTY	ROUTE	POST MILES TOTAL PROJECT	SHEET No.	TOTAL SHEETS

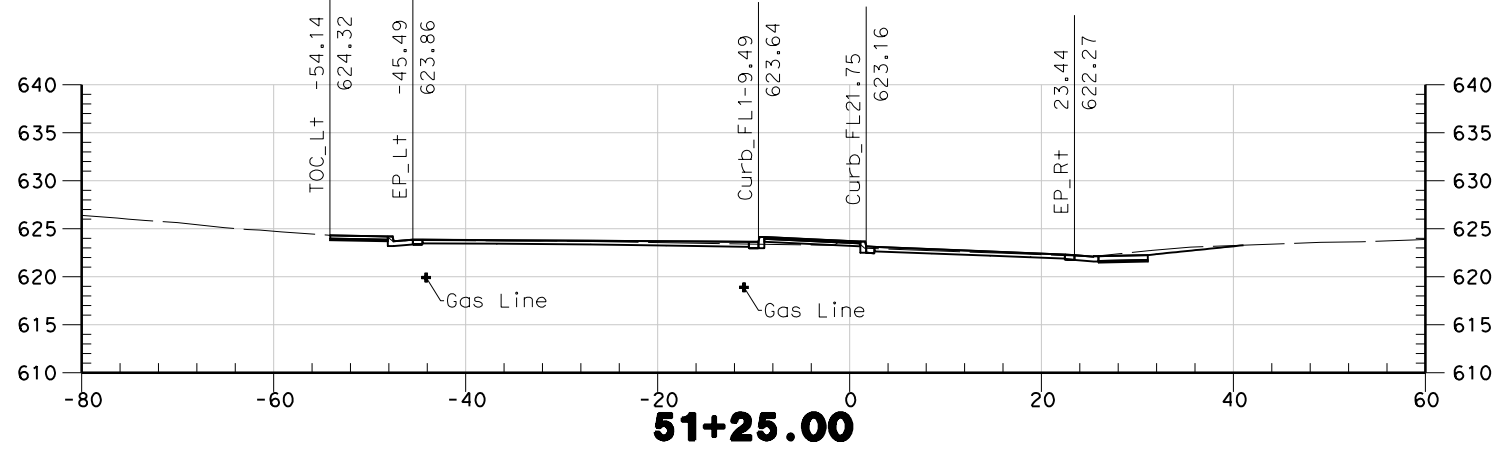
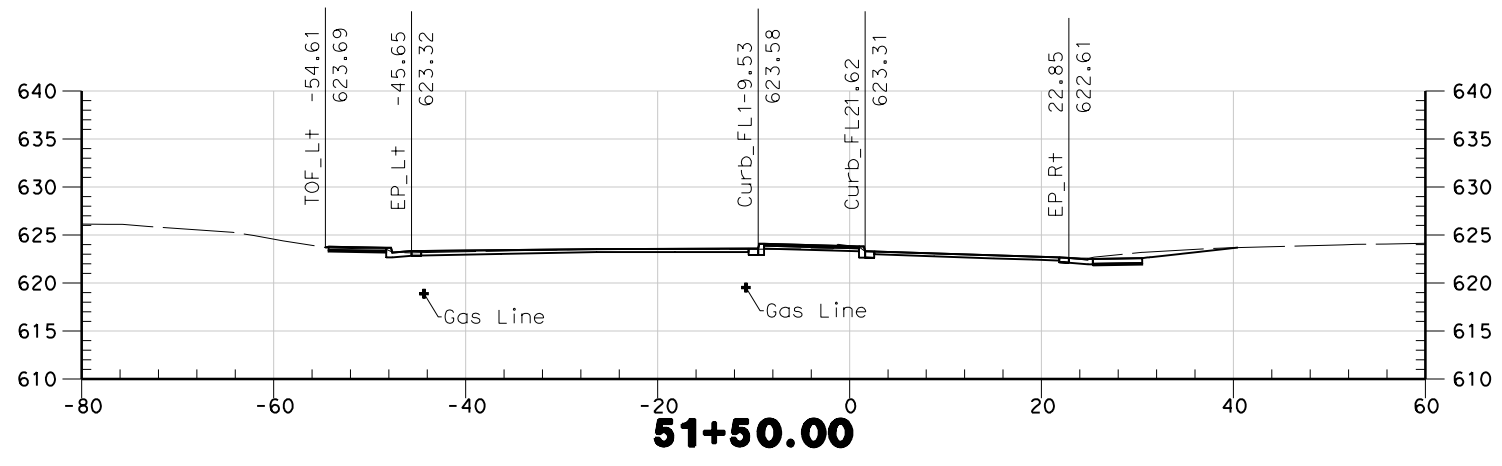
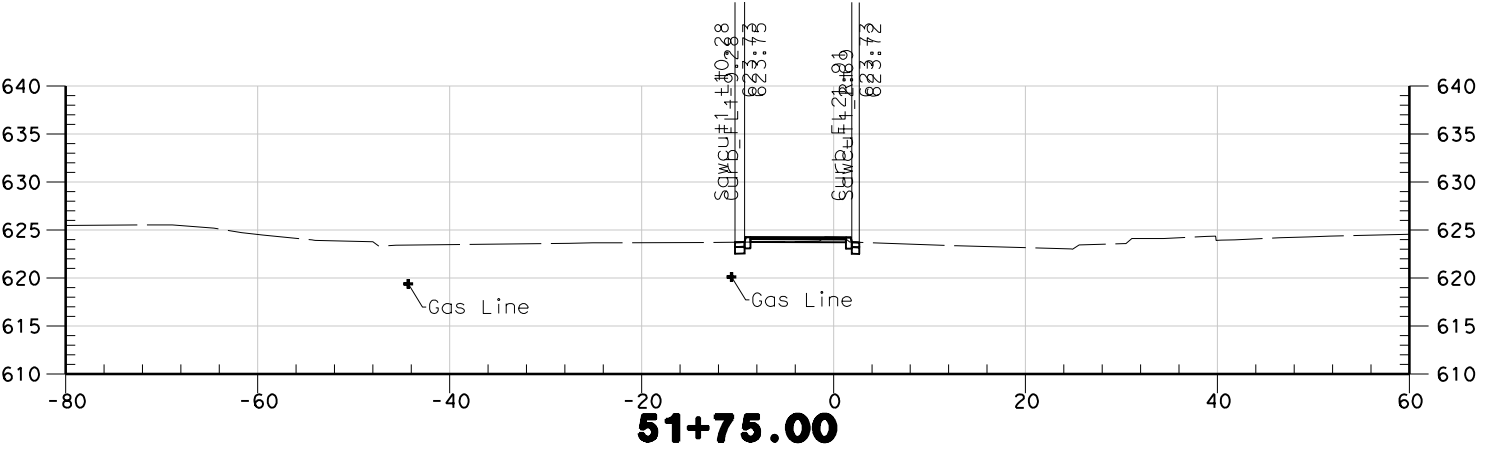
REGISTERED CIVIL ENGINEER DATE _____

PLANS APPROVAL DATE _____

THE STATE OF CALIFORNIA OR ITS OFFICERS OR AGENTS SHALL NOT BE RESPONSIBLE FOR THE ACCURACY OR COMPLETENESS OF SCANNED COPIES OF THIS PLAN SHEET.



SCALE: 1"=20'



Sta. "S1" 51+25 to Sta. "S1" 51+75

"S1" LINE

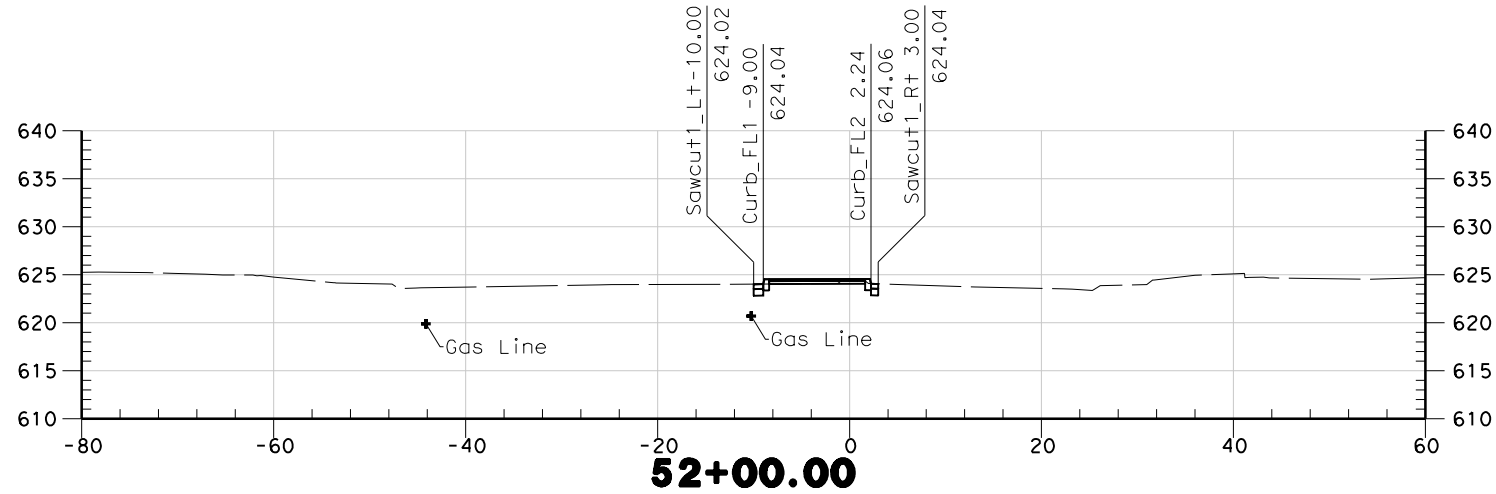
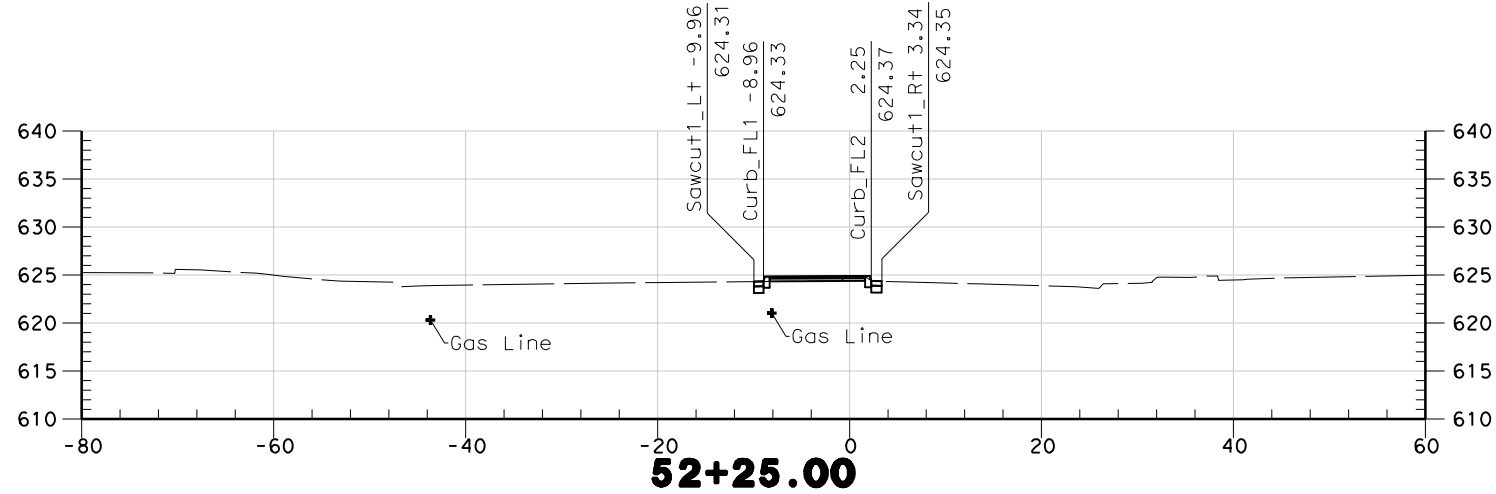
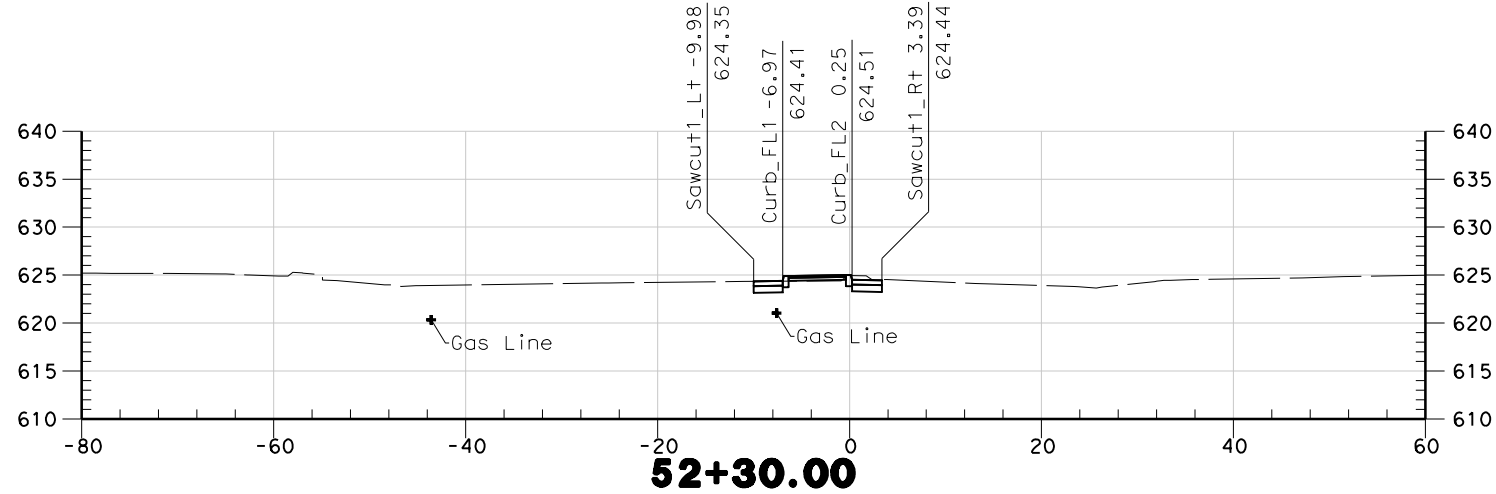
NOTES:
 1. UTILITIES CALLOUTS ARE TO TOP OF UTILITY.
 2. NOT ALL UTILITIES ARE SHOWN.

Dist	COUNTY	ROUTE	POST MILES TOTAL PROJECT	SHEET No.	TOTAL SHEETS
REGISTERED CIVIL ENGINEER			DATE		
PLANS APPROVAL DATE					
<small>THE STATE OF CALIFORNIA OR ITS OFFICERS OR AGENTS SHALL NOT BE RESPONSIBLE FOR THE ACCURACY OR COMPLETENESS OF SCANNED COPIES OF THIS PLAN SHEET.</small>					



SCALE: 1"=20'

Sta. "S1" 52+00 to Sta. "S1" 52+30



STATE OF CALIFORNIA - DEPARTMENT OF TRANSPORTATION	FUNCTIONAL SUPERVISOR	CALCULATED-DESIGNED BY	REVISOR
Caltrans		CHECKED BY	DATE REVISOR