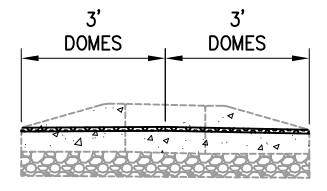


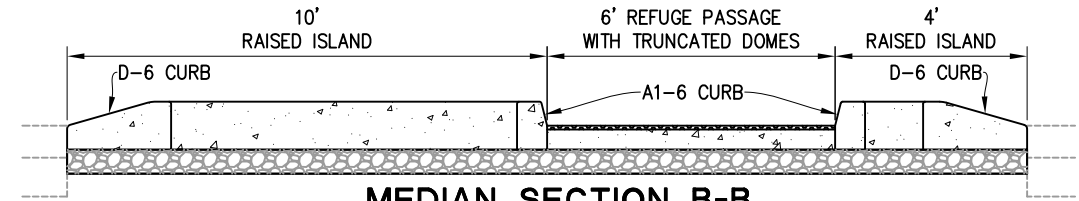
SECTION THROUGH CROSSWALK

SCALE: 1"=8'



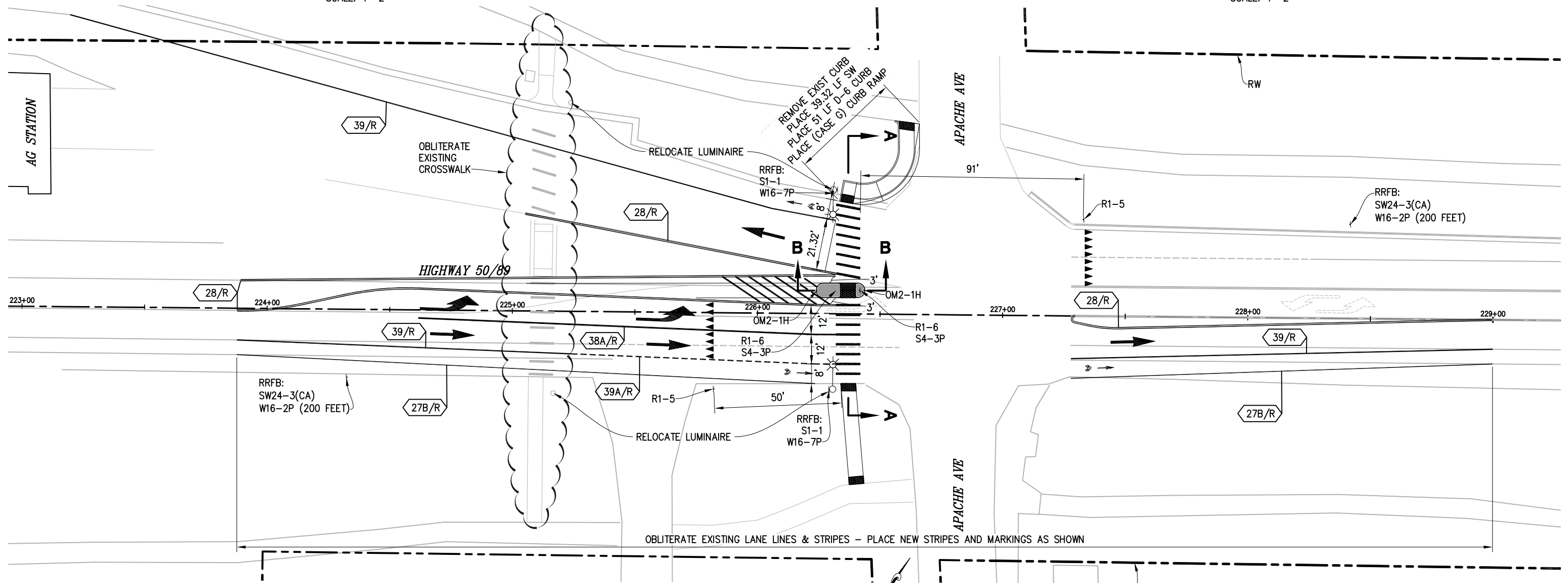
MEDIAN SECTION A-A

SCALE: 1"=2'



MEDIAN SECTION B-B

SCALE: 1"=2'



CROSSWALK PLAN

SCALE: 1"=20'

PRELIMINARY

**ALTERNATIVE 2 (WEST SIDE)
PLAN & SECTION
SCALE: 1" = 20'**

ORIGINAL SCALE IS IN INCHES
Drawing name: C:\Civil 3D\Projects\23000 Tahoe Hwy 89-Pioneer\Meyers-Crosswalk.dwg Layout Tab: Alt-2 Jun 08, 2016 12:13pm Dfriesstad

REVISION	NUMBER	DATE	DESCRIPTION	BY

PREPARED UNDER THE SUPERVISION OF :	DESIGNED: DRF	DRAWN: DRF
REGISTERED CIVIL ENGINEER	CHECKED: DP	DATE: 6/7/2016
DATE: _____	ROAD NUMBER: HWY 50	



**COUNTY OF EL DORADO
COMMUNITY DEVELOPMENT AGENCY
TRANSPORTATION DIVISION**

MEYERS CROSSWALK RELOCATION

SHEET	L-2
1 OF 2	
W.O. No.	73120