


















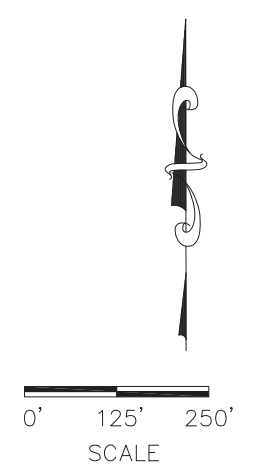
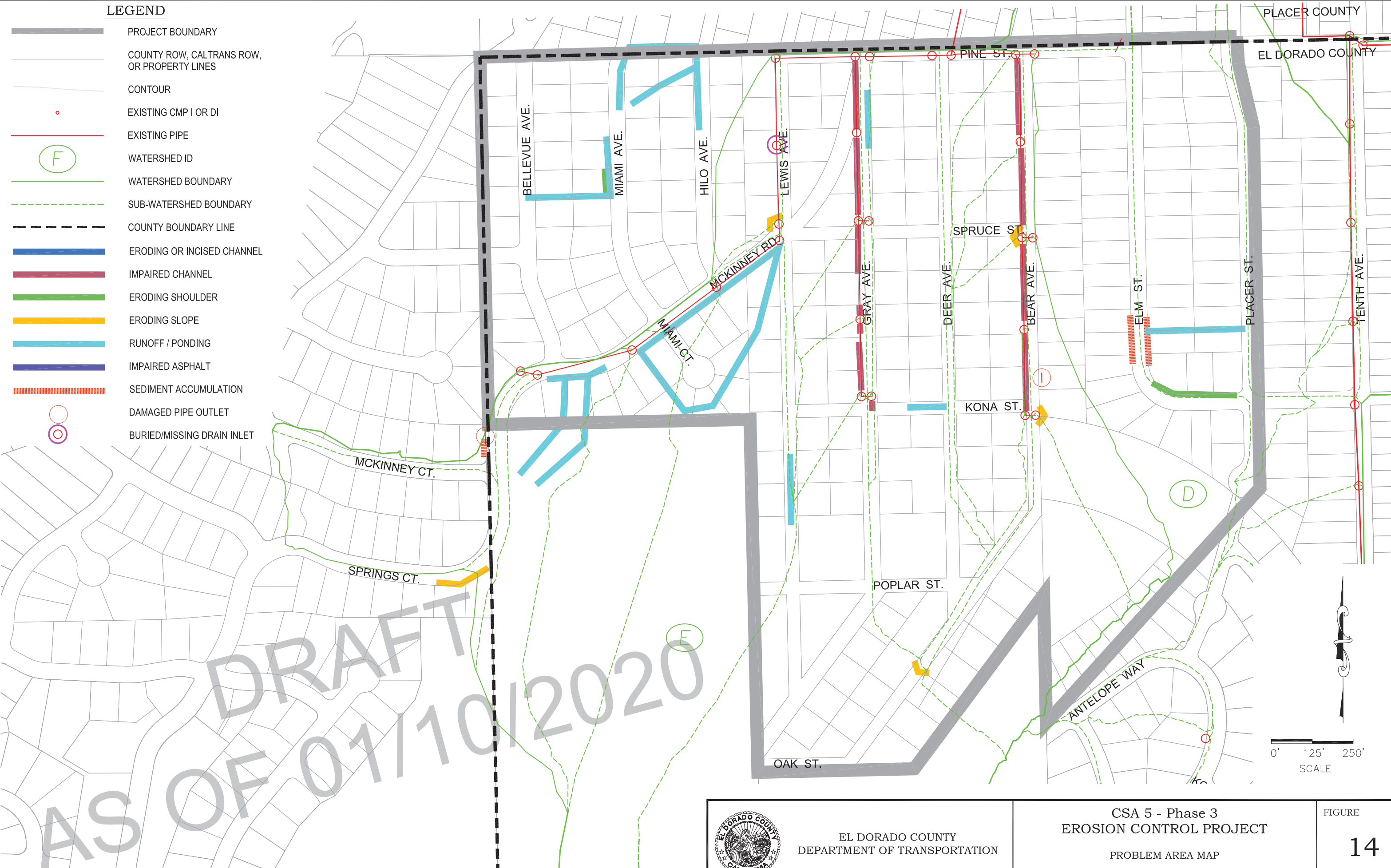


LEGEND

-  PROJECT BOUNDARY
-  COUNTY ROW, CALTRANS ROW, OR PROPERTY LINES
-  CONTOUR
-  EXISTING CMP I OR DI
-  EXISTING PIPE
-  WATERSHED ID
-  WATERSHED BOUNDARY
-  SUB-WATERSHED BOUNDARY
-  COUNTY BOUNDARY LINE
-  ERODING OR INCISED CHANNEL
-  IMPAIRED CHANNEL
-  ERODING SHOULDER
-  ERODING SLOPE
-  RUNOFF / PONDING
-  IMPAIRED ASPHALT
-  SEDIMENT ACCUMULATION
-  DAMAGED PIPE OUTLET
-  BURIED/MISSING DRAIN INLET



EL DORADO COUNTY
DEPARTMENT OF TRANSPORTATION

CSA 5 - Phase 3
EROSION CONTROL PROJECT

PROBLEM AREA MAP

DATE: 01/2020 PROJECT NO.: 95157 BY: DMG

FIGURE
14